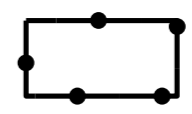



Plangebied



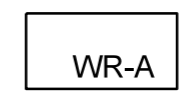
Plangebiedgrens

Bestemmingen



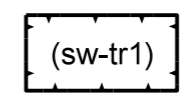
Wonen

Dubbelbestemmingen

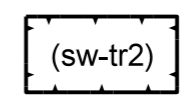


Waarde - Archeologie

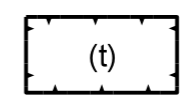
Funcieaanduidingen



specifieke vorm van wonen - terras 1




specifieke vorm van wonen - terras 2



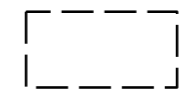
tuin

Bouwvlak



bouwvlak

Maatvoeringaanduidingen



maatvoeringsvlak



maximum bouwhoogte (m)

 EINDHOVEN	sector: Ruimtelijke Expertise
	afdeling: Ruimtelijke Ordening
I Philipsdorp 2013 (Langdonkenstraat) Vastgesteld	
plannr: 80335 datum: 08-04-2020 formaat: A3 get.: houth schaal: 1 : 500	IMRO IDN: NL.IMRO.0772.80335-0301